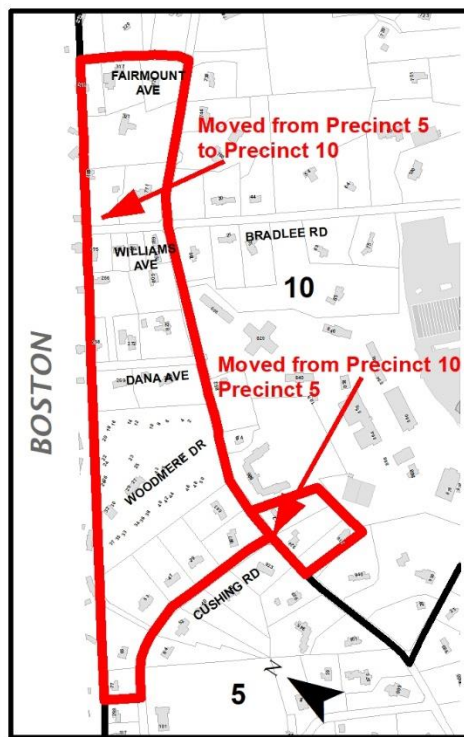
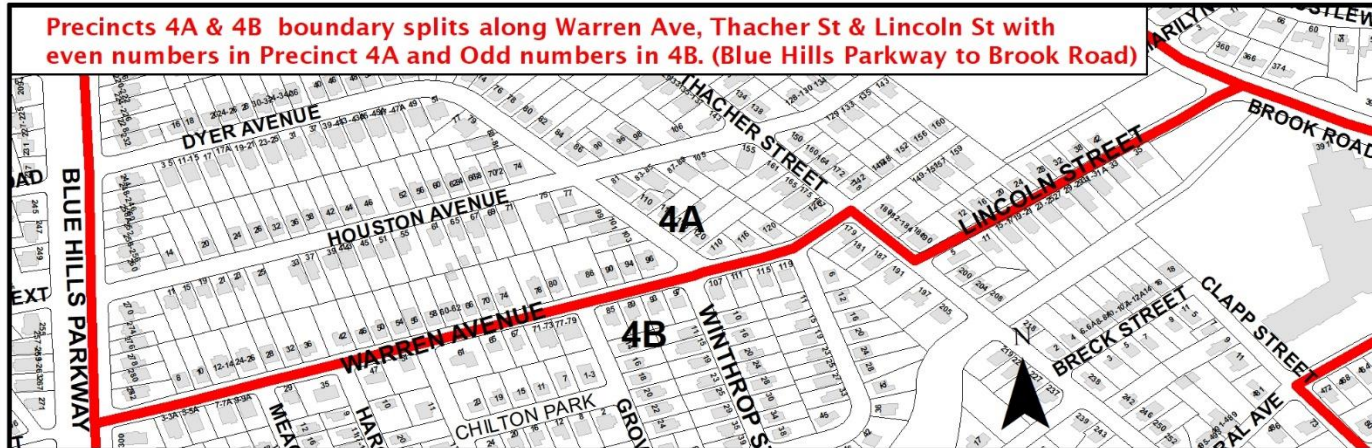


Precinct Boundary Changes in 2022

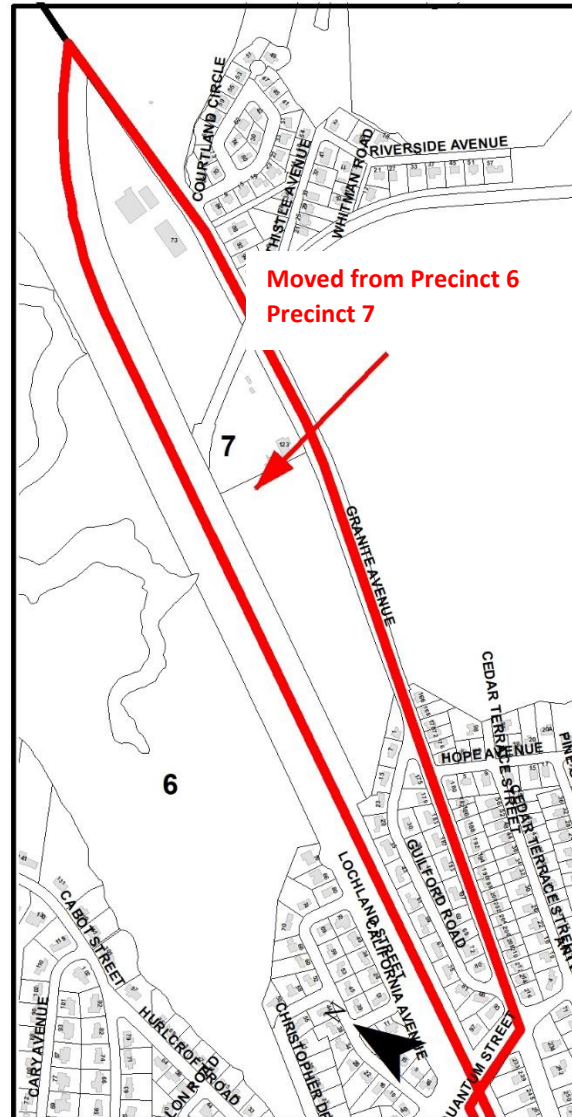
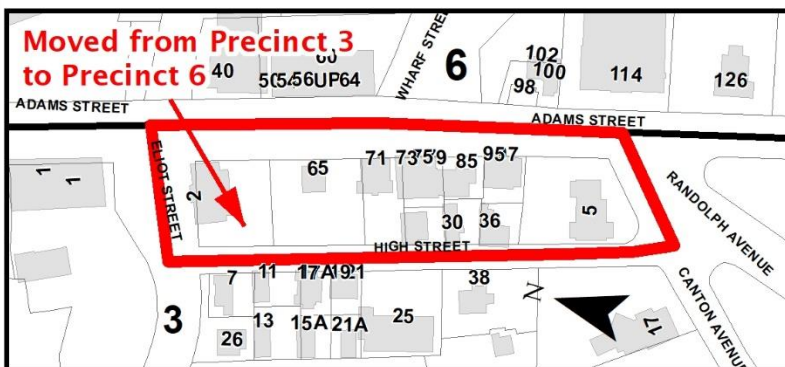
MILTON, MASSACHUSETTS



Precincts 4A & 4B boundary splits along Warren Ave, Thatcher St & Lincoln St with even numbers in Precinct 4A and Odd numbers in 4B. (Blue Hills Parkway to Brook Road)



Precinct Changes, Effective 2022
Precinct Boundaries (Existing)



Map produced by Allan Bishop, GIP.

A MESSAGE FROM THE TOWN CLERK

Dear Milton Resident,

The 2020 Federal Census results for Milton revealed changes in Milton's population. Although Milton's total population grew by 6.03%, that growth was not evenly distributed across the Town's ten voting precincts. Some precincts grew more than others, which caused an imbalance in the number of residents in each of our ten voting precincts.

To comply with Massachusetts General Laws, Milton was required to make changes to our existing precinct borders to balance the population among the precincts, thus balancing the representation. This is referred to as "Reprecincting." The result of the changes to precinct borders means some Milton voters will be voting in a different voting precinct in Milton than where they last voted. The change to precincts is effective for the April 26, 2022 Annual Town Election and all elections thereafter.

The vast majority of Milton voters are not affected by the required changes. The precinct borders of Precincts 1, 2, 4, 8 and 9 have **NOT** changed. However, Precinct 4 will be divided into two sub-precincts as result of the Legislative Redistricting (see map on page 3). The precinct borders of Precincts 3, 5, 6, 7 and 10 have changed as shown on the map on the reverse side. Five specific areas have been moved to the adjacent voting precincts. Every Milton voter whose precinct has changed will be sent an oversized postcard from the Town Clerk and Board of Registrars describing the specific change to their voting location and the new precinct assignment. We expect this card to be mailed in late January 2022.

The areas highlighted in red on the attached map indicate the geographic areas that have been assigned to new precincts; the number inside the area indicates the NEW precinct number assignment.

- Areas moving from Precinct 3 to Precinct 6 will vote at the Cunningham School Gymnasium, 44 Edge Hill Road, beginning in 2022
- Areas moving from Precinct 6 to Precinct 7 will vote at the Cunningham Park Community Center, 75 Edge Hill Road, beginning in 2022
- Areas moving from Precinct 5 to Precinct 10 will vote at the Tucker School Gymnasium, 187 Blue Hills Parkway, beginning in 2022
- Areas moving from Precinct 10 to Precinct 5 will vote at the Milton High School, Copeland Field House, 25 Gile Road, beginning in 2022

If you live within the areas highlighted in red on the map, please watch for the postcard notification with your specific precinct information. Additional materials including a map and a list of the addresses affected by the precinct boundary changes can be found on the Town Clerk's department webpage for "2022 Milton Reprecincting Information" <https://www.townofmilton.org/town-clerk/pages/2022-milton-reprecincting-information>

As result of the Legislative re-districting, Precinct 2 will be in the 7th Congressional District. Precinct 4, as mentioned earlier, will be divided into two sub-precincts. Sub-precinct 4A will be in the 7th Congressional District and the 12th Suffolk State Representative District and sub-precinct 4B will be in the 8th Congressional District & 7th Norfolk State Representative District. All of the town precincts will remain in the Norfolk, Plymouth & Bristol State Senate District and the 2nd Governors Council District. The areas highlighted in red on the second map indicate the geographic areas assigned. (see map on page 3)

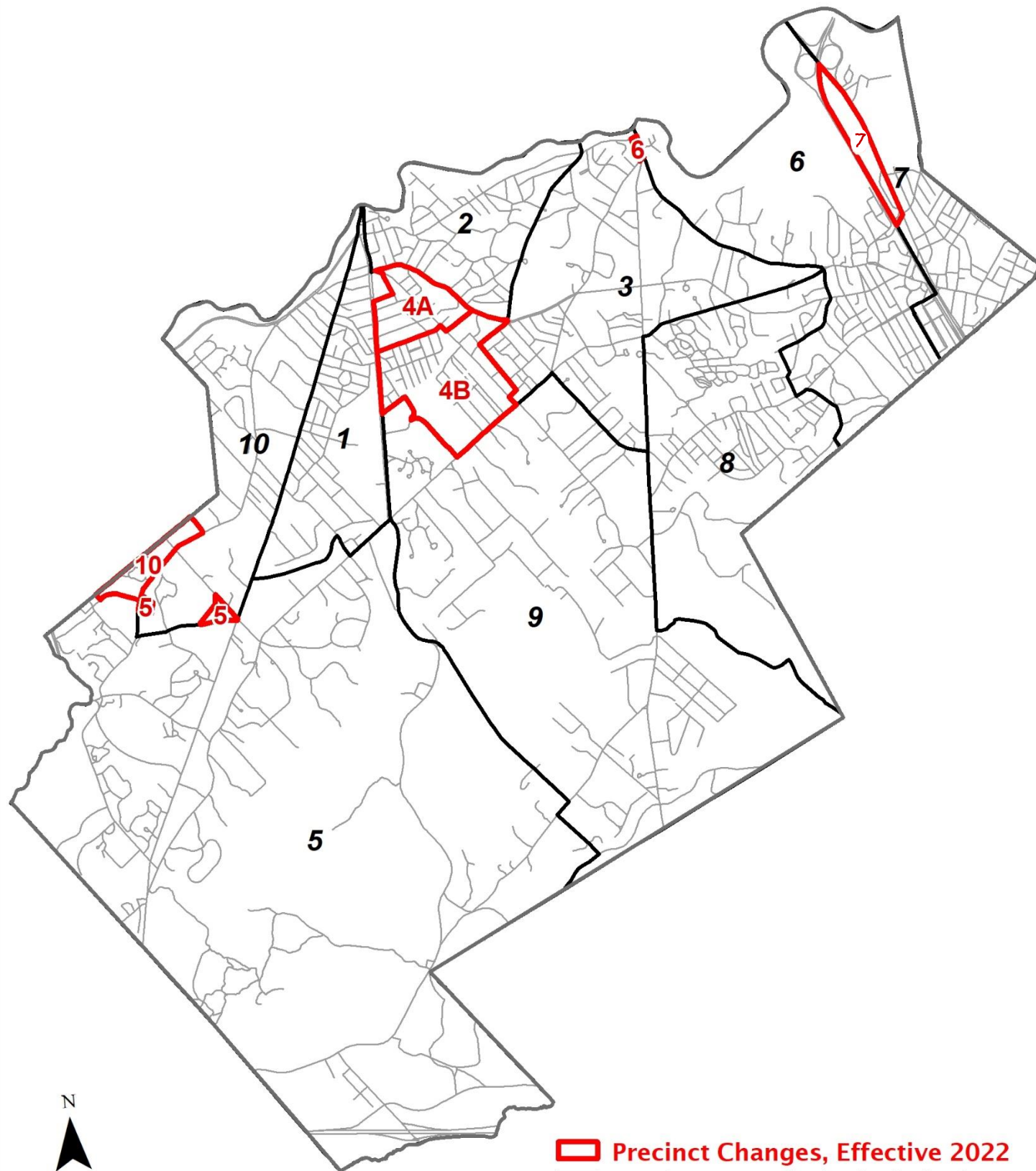
CONGRESSIONAL DISTRICT		STATE REPRESENTATIVE DISTRICT		GOVENORS COUNCIL	STATE SENATE DISTRICT
7TH DISTRICT	8TH DISTRICT	12TH SUFFOLK DISTRICT	7TH NORFOLK DISTRICT	2ND DISTRICT	NORFOLK, PLYMOUTH & BRISTOL DISTRICT
Ayanna Pressley 1, 2, 4A, 5, 10	Stephen F. Lynch 3, 4B, 6, 7, 8, 9	Brandy Fluker Oakley 1, 2, 4A	William J. Driscoll, Jr. 3, 4B, 5, 6, 7, 8, 9, 10	Robert Jubinville ALL	Walter Timilty ALL

Should you have questions, please feel free to contact the Town Clerk's Office at 617-898-4859

-Susan M. Galvin, Town Clerk

Precinct Boundaries 2022

MILTON, MASSACHUSETTS



Precinct Changes, Effective 2022
Precinct Boundaries(Existing)

Map produced by Allan Bishop, GISP.

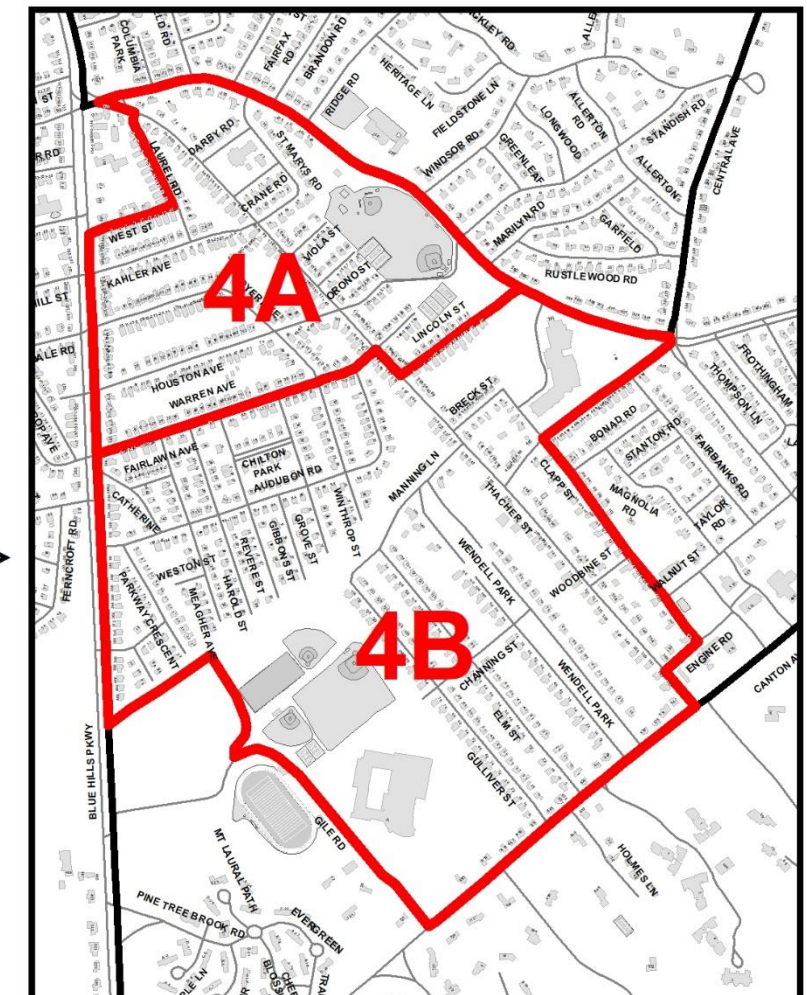
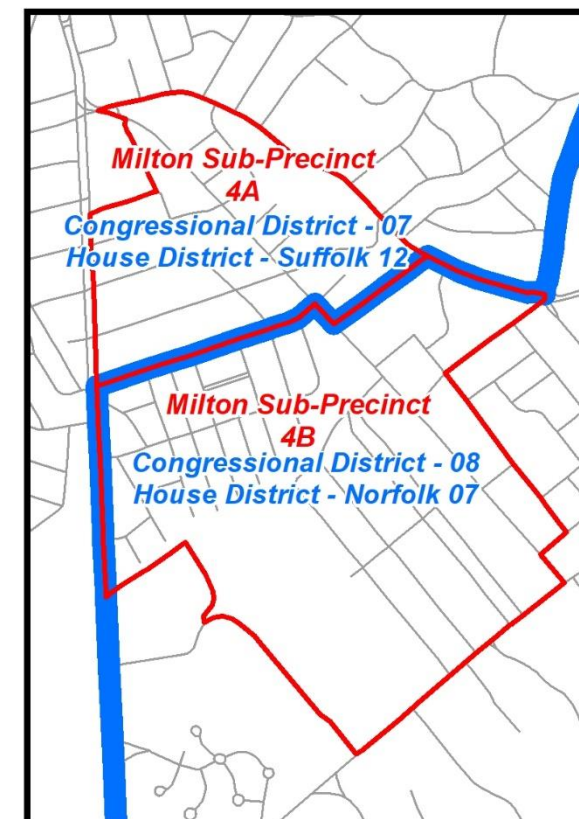
Precinct 4 Boudary Updates 2022

MILTON, MASSACHUSETTS



Precinct 4 boundaries will not be affected for local annual elections. Nothing will change and you will continue to vote as you always have for local elections.

However, due to the changes to the House and Congressional District boundaries Precinct 4 needed to be split into 2 separate sub-precincts (4A & 4B). These sub-precincts are only for State Primaries and State Election purposes.



The map on the left shows the new House District Boundaries (heavy blue line) determined by the Commonwealth. (Shown House and Congressional Districts boundaries)
 Since the Precinct boundaries must conform with the State voting district boundaries Precinct 4 was sub-divided into sub-Precinct 4A & 4B. For State Elections purposes only).

Map produced by Allan Bishop, GISP.