


Conservation Land Transfer Requests

MILTON, MASSACHUSETTS

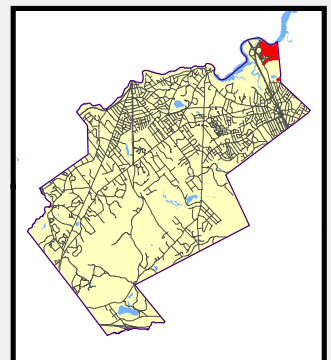


QUINCY

Legend

Parcels Transfer by Group

- Group 1
- Group 2
- Group 3
- Milton Municipal Boundary
- Other Municipal Boundary




Produced by the Town of Milton Engineering Department/GIS
525 Canton Avenue Milton, MA 02186
Data Source:
Town of Milton Engineering Department/GIS
Date: August 24, 2023

Map Created by Allan Bishop, GISP
abishop@townofmilton.org / (617) 898-4973

0 12,500 25,000 50,000 75,000 100,000 Feet

Conservation Land Transfer Requests

MILTON, MASSACHUSETTS

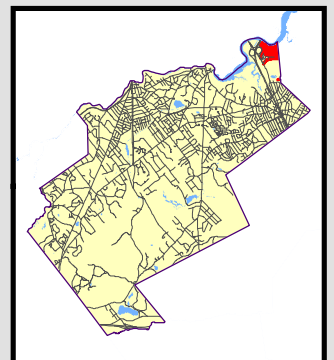


QUINCY

Legend

Parcels Transfer by Group

- Group 1
- Group 2
- Group 3
- WaterBody
- Milton Municipal Boundary
- Milton Parcel Boundary
- Other Municipal Boundary



Produced by the Town of Milton Engineering Department/GIS
525 Canton Avenue Milton, MA 02186
Data Source:
Town of Milton Engineering Department/GIS.
Date: August 24, 2023

Map Created by Allan Bishop, GISP
abishop@townofmilton.org / (617) 898-4973

0 12,500 25,000 50,000 75,000 100,000 Feet

Article 38: May 2024 Annual Town Meeting

Background Information

MA Conservation Commission Act of 1957

Charge: MGL Chapter 40, Section 8C

Adopted by the Town of Milton

Article 57 1963 Annual Town Meeting (Parcel G 56 11)

By unanimous vote transferred to the care, custody, management and control of the Conservation Commission for the promotion and development of the natural resources of the Town. 7.85 acres of land.

Order of Taking: 10/7/1965 (Parcel G 57 3)

Duly authorized by Town Meeting on 3/13/65: Article 67 by unanimous vote. Taken by eminent domain for the promotion and development of natural resources and for the preservation of open space. 1.8 acres of land.

Order of Taking: 10/28/65 (Parcels G 56 10, G 56 9, G 56 8, G 56 7)

Authorized by Town Meeting on 3/13/65: Article 68 by unanimous vote. Taken by eminent domain for the promotion and development of natural resources and for the preservation of open space. 25 acres of land.

MA Wetland Protection Act Regulations: DEP 310 CMR 10.10 Part II Coastal Wetlands

Salt marshes are significant to the protection of marine fisheries, the prevention of pollution, storm damage prevention, and possible ground water supply resourcing. Section 10.58 of the Regulations pertains to Riverfront Areas and is even more extensive in its specificity