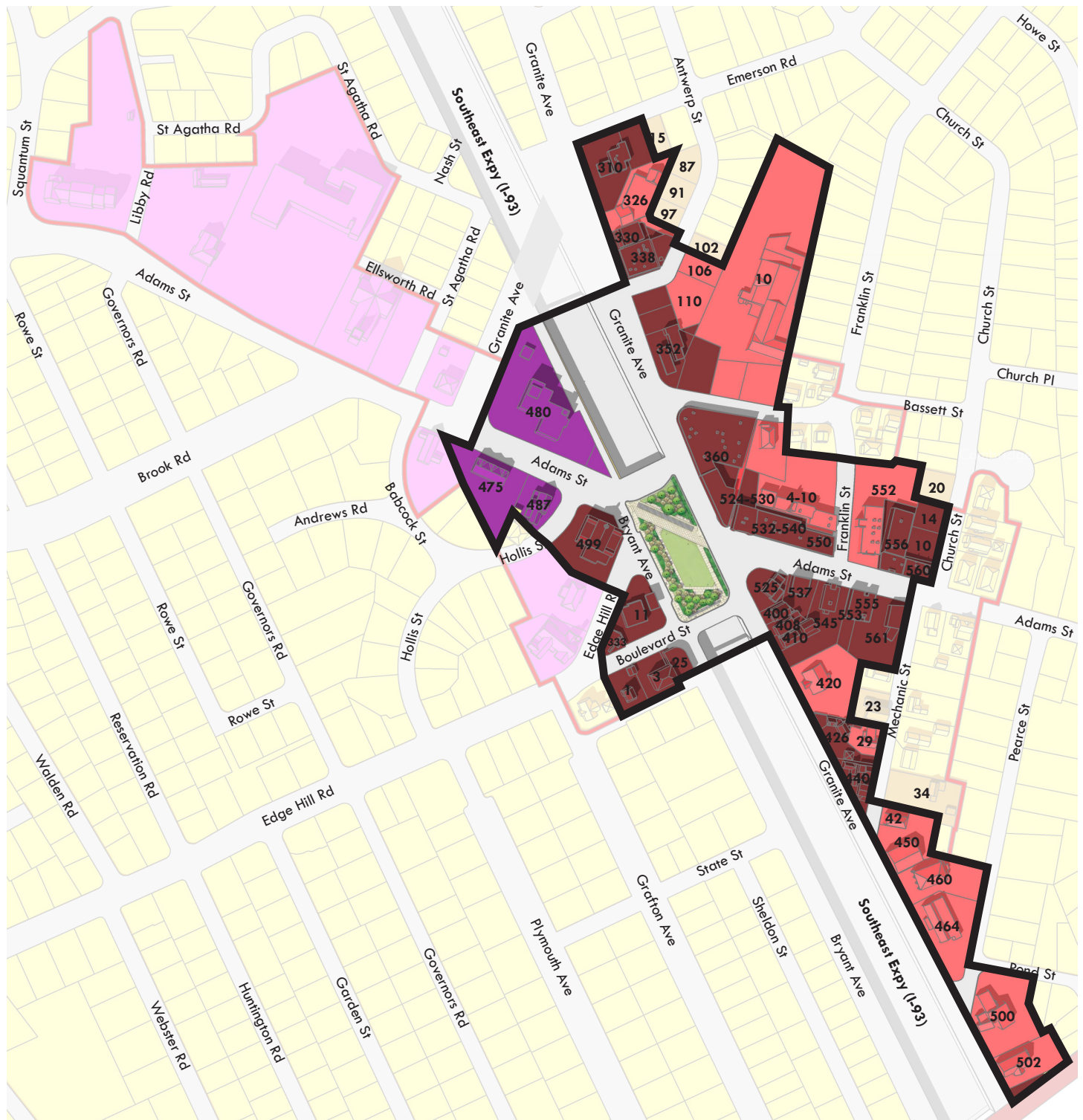











East Milton Square Draft Zoning Map



Map Legend

- | | | |
|--|--|---|
|  Proposed overlay zoning district boundary |  Parcels included in zoning district (35) (Currently in Business district "B") |  "Looking Forward" study area boundary |
|  Parcels included in zoning district (17) (Currently in split districts "B/RC") |  Parcels included in zoning district (4) (Non-residential in residential district "RC") |  Non-residential parcels in context |
|  Parcels removed from zoning district (8) (Residential in split districts "B/RC") |  "Residential C" Parcels in the context |  Streets in the surrounding context |

